














KITTERY LAND TRUST

Norton Preserve

208 acres

-  Norton Preserve
-  Norton Parking*
-  Fuller Forest Parking
-  Footbridge
-  Road
-  Town Boundary
-  Stream
-  Water
-  Wetland
- Norton Trails**
-  Old Farm Road Trail
-  Old Norton Road Trail
-  Patten Ridge Trail
-  Grace's Woods Trail
-  Bartlett Ridge Trail
- Fuller Forest Trails**
-  Red Oak Trail
-  Salamander Trail
-  Overlook Trail
-  Friendship Trail

Sources: ME GeoLibrary, USFWS, MCHT
 Last Update: May 2022
www.kitterylandtrust.org

Please respect these guidelines at all times:
 Motorized vehicles are not allowed.
 Camping and fires are not allowed.
 No litter: carry in/carry out. Please clean up after your dog.
 Do not disturb or remove any plants, wildlife, soils, or cultural artifacts.
 Dumping of refuse or yard waste is not allowed.
 Construction of any structures, roads, or trails is prohibited.

***Norton Road Parking Information**
 Parking for the Norton Preserve is limited to two vehicles. Please park on the gravel parking pad only. GPS coordinates: 43.117545, -70.696880
 If both parking spaces are already taken, please use the entrance from York Land Trust's Fuller Forest on Bartlett Rd. Alternatively, please consider exploring one of our other properties.

