









KITTERY LAND TRUST

Brave Boat Headwaters Preserve

185 Brave Boat Harbor Rd.
Kittery Point

GPS Coordinates
-43.108426, -70.673017

100 acres

-  Brave Boat Headwaters Preserve
-  Other Conservation Land
-  Parking
-  Footbridge
-  White Trail
-  Red Trail
-  Road
-  Town Boundary
-  Stream
-  Water
-  Wetland

Sources: ME GeoLibrary, USFWS, MCHT
Last Update: June 2021
www.kitterylandtrust.org

Please respect these guidelines at all times:
Motorized vehicles are not allowed.
Camping and fires are not allowed.
No litter: carry in/carry out. Please clean up after your dog.
Do not disturb or remove any plants, wildlife, soils, or cultural artifacts.
Dumping of refuse or yard waste is not allowed.
Construction of any structures, roads, or trails is prohibited.

